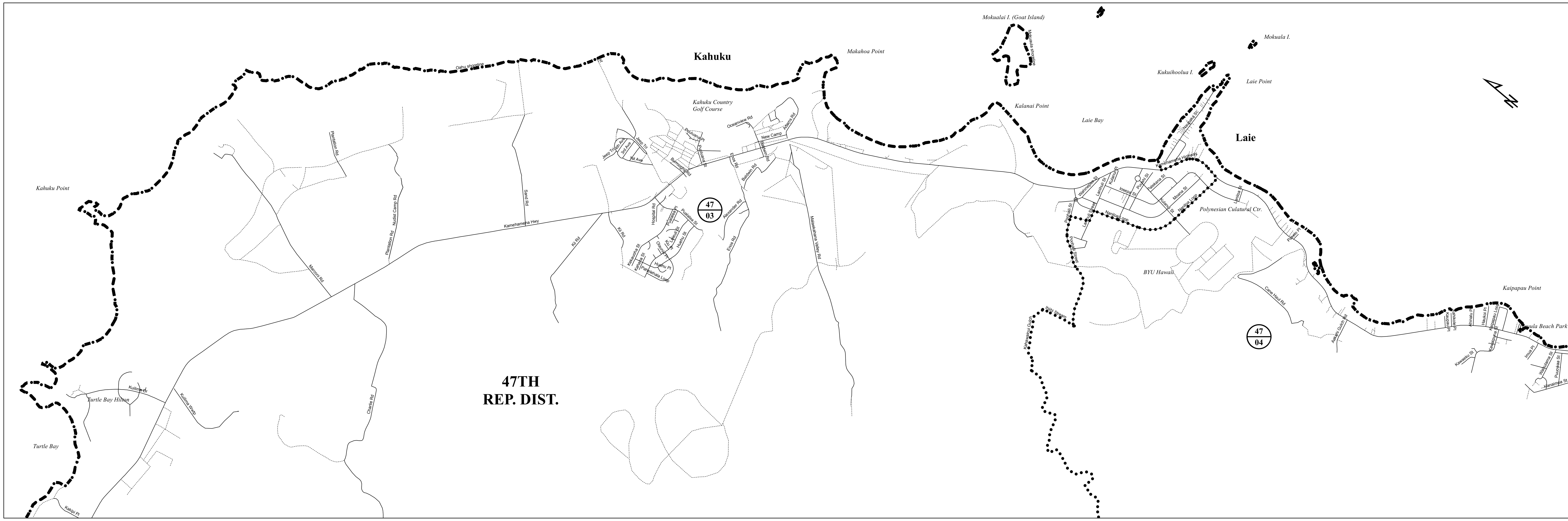

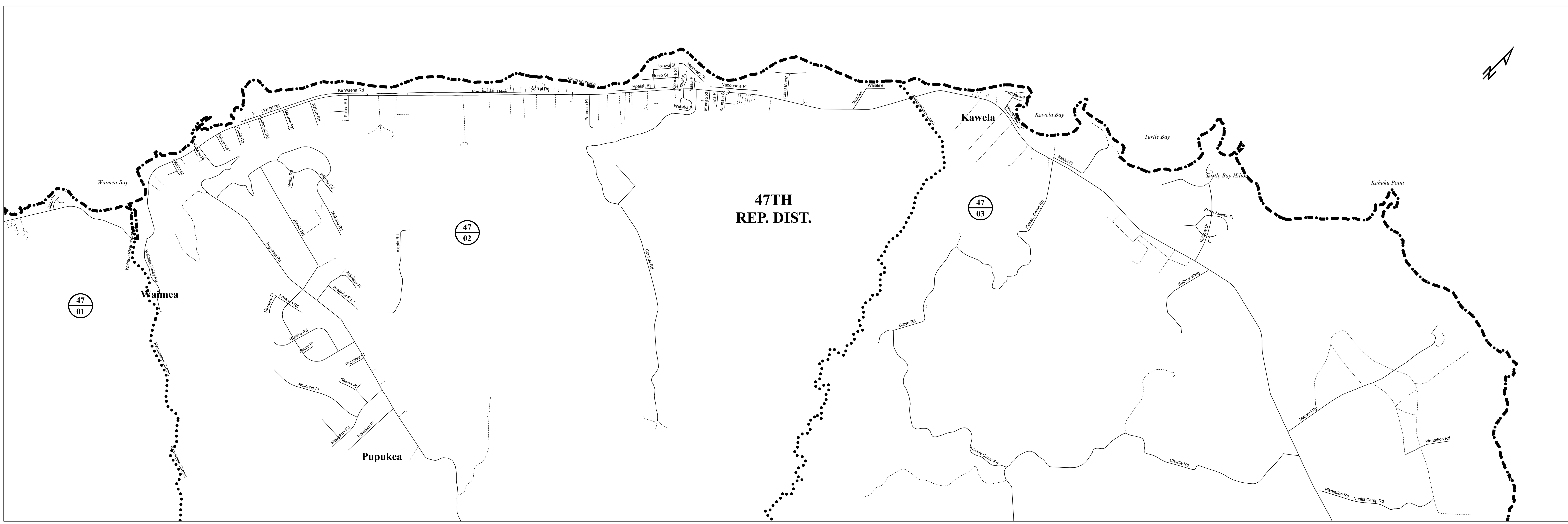

STATE OF HAWAII
ELECTION MAP

REGIONAL MAP (Waimea - Laie)

OAHU #10

CITY AND COUNTY OF HONOLULU

Island Index

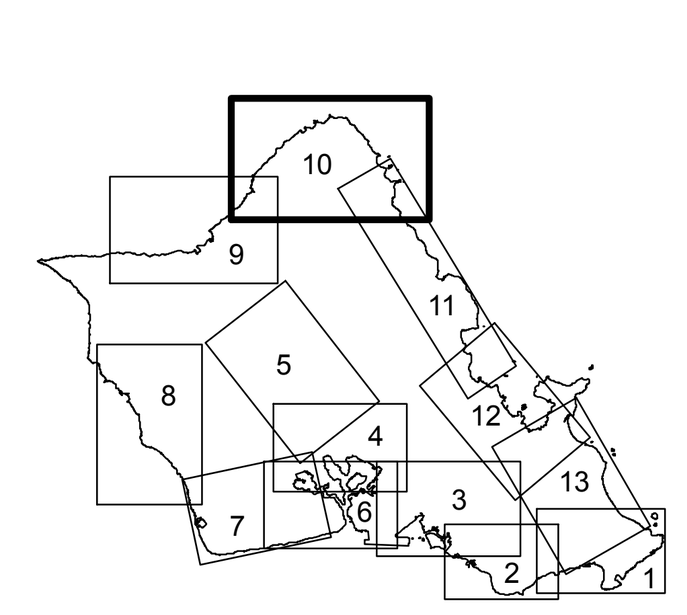

CONGRESSIONAL DISTRICT: 2ND*
SENATORIAL DISTRICT: 23RD*
REPRESENTATIONAL DISTRICT: 47TH*
COUNCIL DISTRICT: II*
* Portion of

OFFICE OF ELECTIONS

May 2012
January 2014

LEGEND

- Congressional District Boundary
- Senatorial District Boundary
- Representative District Boundary
- ◊ ◊◊ Council District Boundary
- Precinct Boundary
- Polling Place
- 24/02 Representative District / Precinct
- CD II Council District

POLLING PLACES

47TH REPRESENTATIVE DISTRICT
1. Haleiwa Elem Sch
2. Sunset Beach Elem Sch
3. Kahuku High/Inter Sch
4. Hauula Elem Sch

Source: U.S. Census Bureau TIGER 2010 and Office of Elections.
Accuracy of the map is limited to the accuracy of the TIGER data.